I36 0+700.00

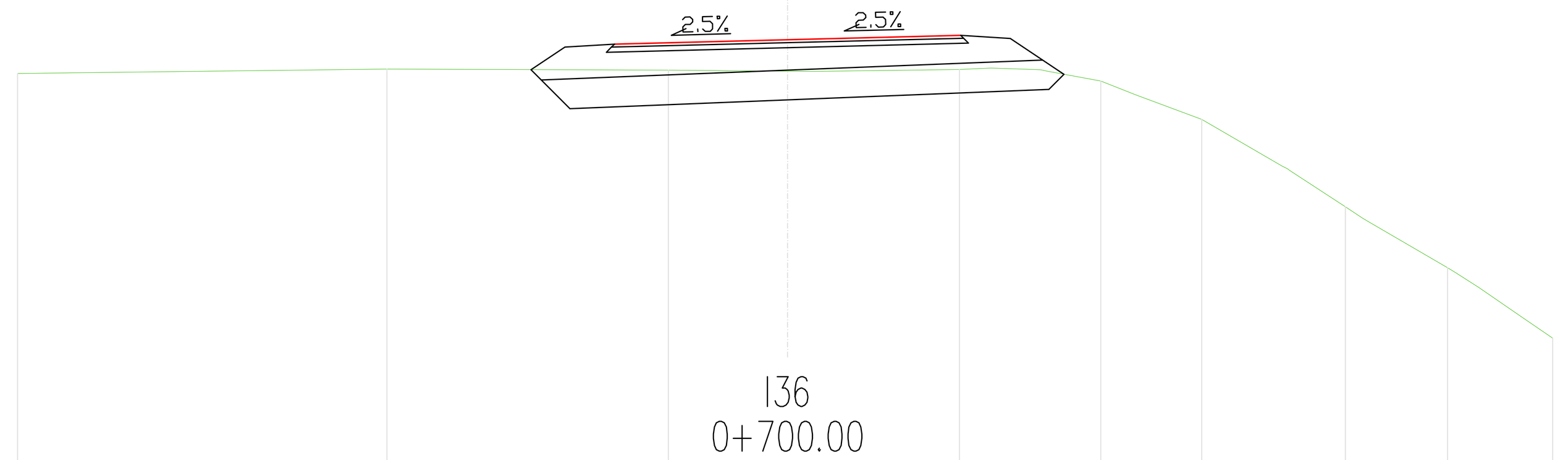

CESTISCE	316.001	316.230	316.260	316.304	316.347	316.317	315.955			
OD.OSI	2.593	2.245	1.750	0.000	1.750	2.250	2.794			
TEREN	315.964	316.007	315.996	315.987	316.004	315.887	315.500	314.616	314.000	313.289
OD.OSI	7.783	4.051	1.205	0.000	1.737	3.166	4.186	5.638	6.670	7.733

I37 0+720.00

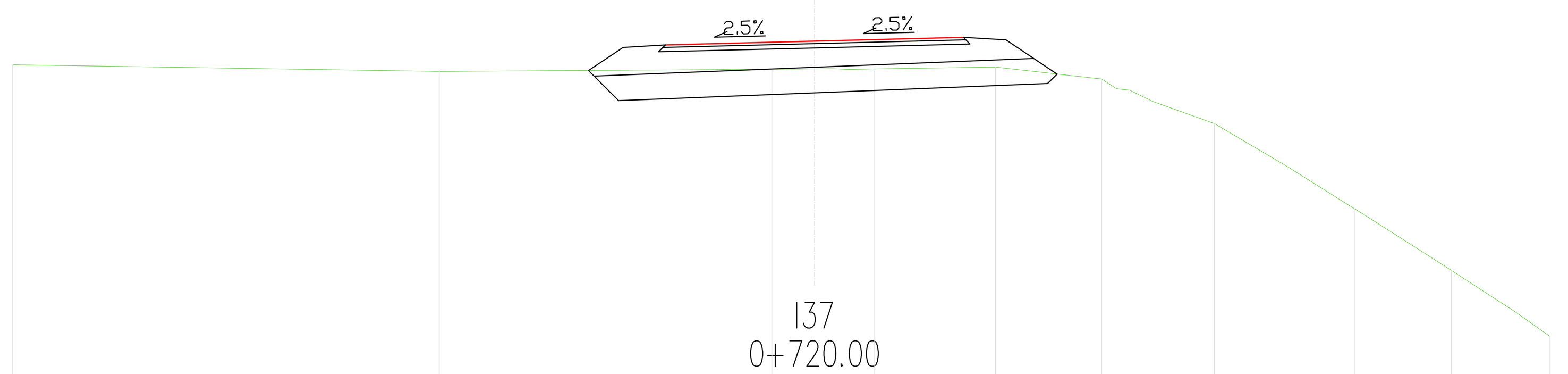

CESTISCE	315.622	315.893	315.923	315.967	316.011	315.981	315.580			
OD.OSI	2.657	2.250	1.750	0.000	1.750	2.255	2.851			
TEREN	315.689	315.611	315.636	315.641	315.661	315.522	315.000	314.000	313.275	312.500
OD.OSI	9.422	4.411	0.501	0.707	2.125	3.374	4.700	6.344	7.487	8.644

I38 0+740.00

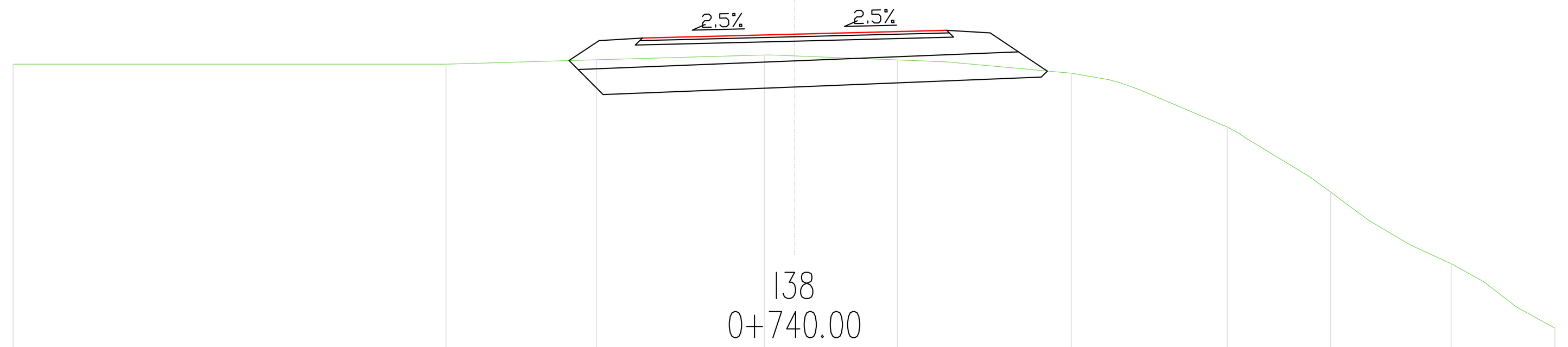

CESTISCE	315.337	315.566	315.596	315.640	315.684	315.654	315.215			
OD.OSI	2.594	2.250	1.750	0.000	1.750	2.250	2.908			
TEREN	315.295	315.294	315.346	315.400	315.344	315.190	314.572	313.825	313.000	312.259
OD.OSI	8.989	4.010	2.279	0.347	1.183	3.183	4.977	6.165	7.554	8.748

I39 0+760.00

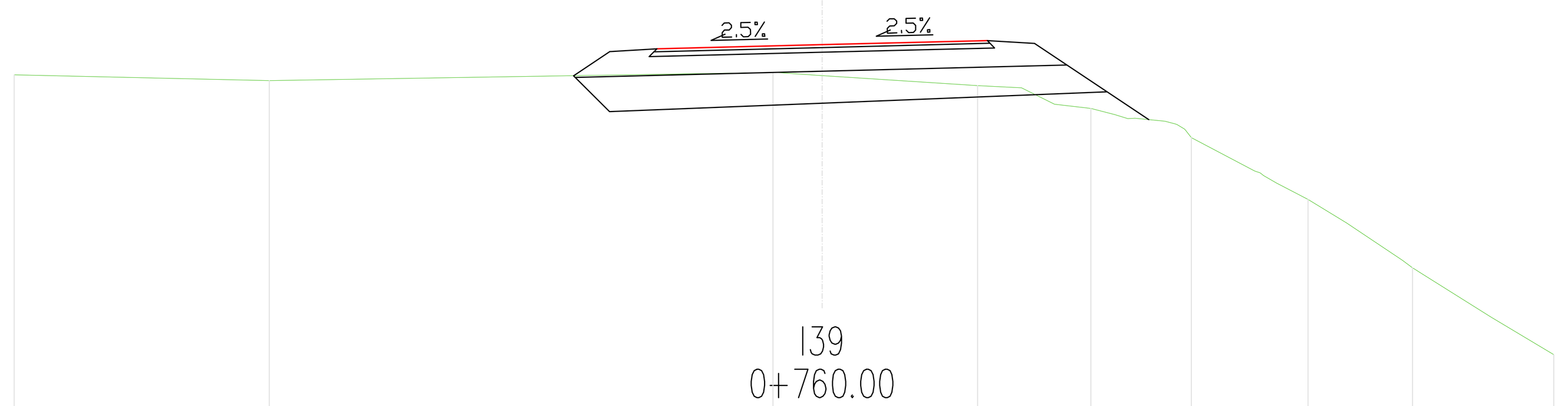

CESTISCE	315.556	315.811	315.841	315.884	315.928	315.898	315.091			
OD.OSI	2.632	2.250	1.750	0.000	1.750	2.250	3.460			
TEREN	315.566	315.504	315.590	315.452	315.210	314.901	314.247	313.523	312.605	
OD.OSI	8.559	5.855	0.521	1.647	2.847	3.912	5.148	6.254	7.751	

I40 0+780.00

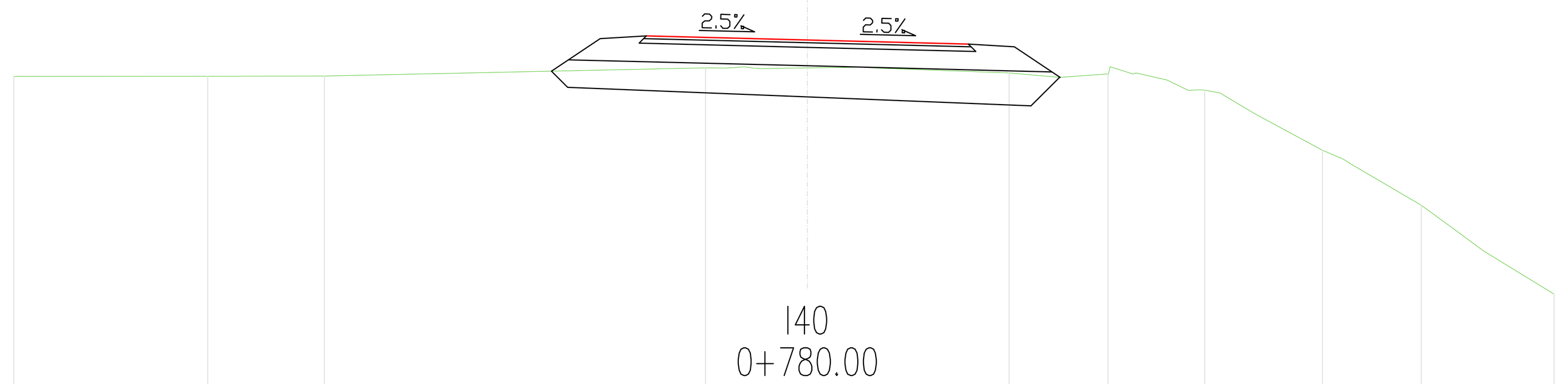

CESTISCE	316.455	316.808	316.838	316.794	316.750	316.720	316.389				
OD.OSI	2.779	2.250	1.750	0.000	1.750	2.250	2.748				
TEREN	316.398	316.401	316.402	316.491	316.491	316.436	316.426	316.250	315.597	315.000	314.035
OD.OSI	8.624	6.516	5.247	1.105	0.000	2.193	3.270	4.319	5.599	6.673	8.115

I41 0+800.00

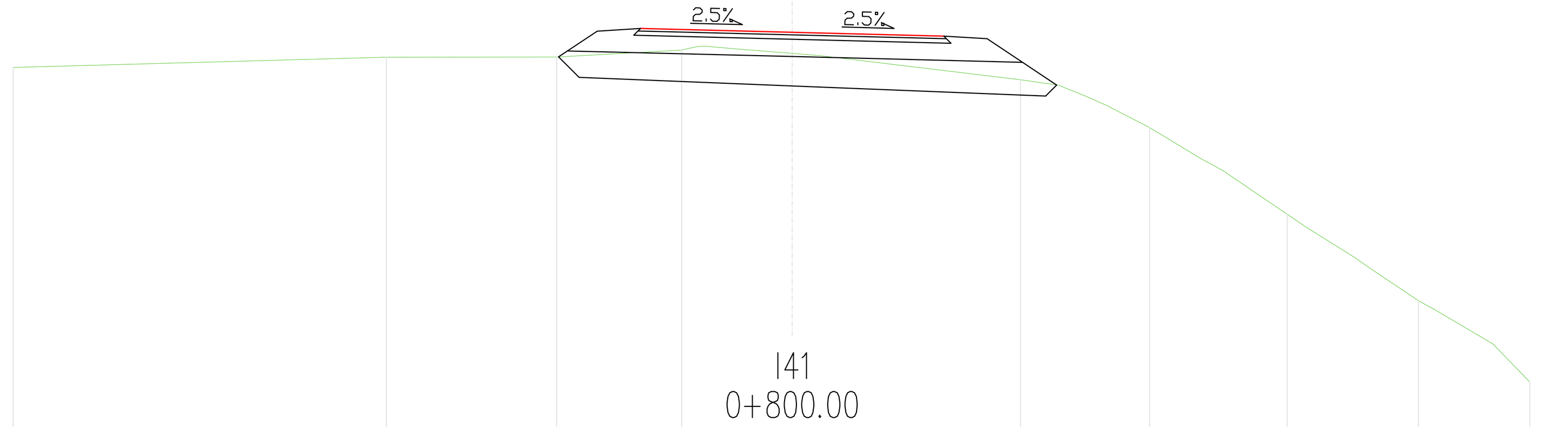

CESTISCE	317.316	317.614	317.644	317.600	317.556	317.526	316.992			
OD.OSI	2.696	2.250	1.750	0.000	1.750	2.250	3.052			
TEREN	317.194	317.313	317.315	317.396	317.357	317.053	316.500	315.500	314.500	313.561
OD.OSI	8.989	4.684	2.717	1.275	0.000	2.635	4.126	5.713	7.228	8.513

I42 0+820.00

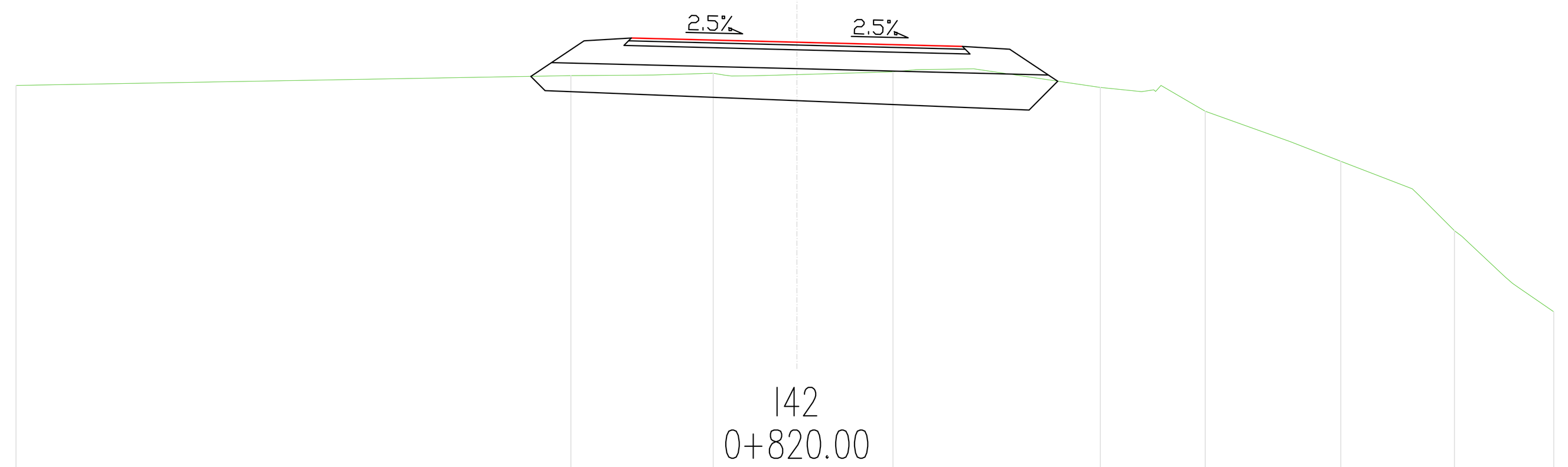

CESTISCE	317.190	317.565	317.595	317.551	317.508	317.478	317.138			
OD.OSI	2.813	2.250	1.750	0.000	1.750	2.250	2.759			
TEREN	317.094	317.197	317.224	317.239	317.072	316.821	316.291	315.558	314.700	
OD.OSI	8.257	2.390	0.884	1.017	3.210	4.319	5.750	6.953	8.004	

I43 0+840.00

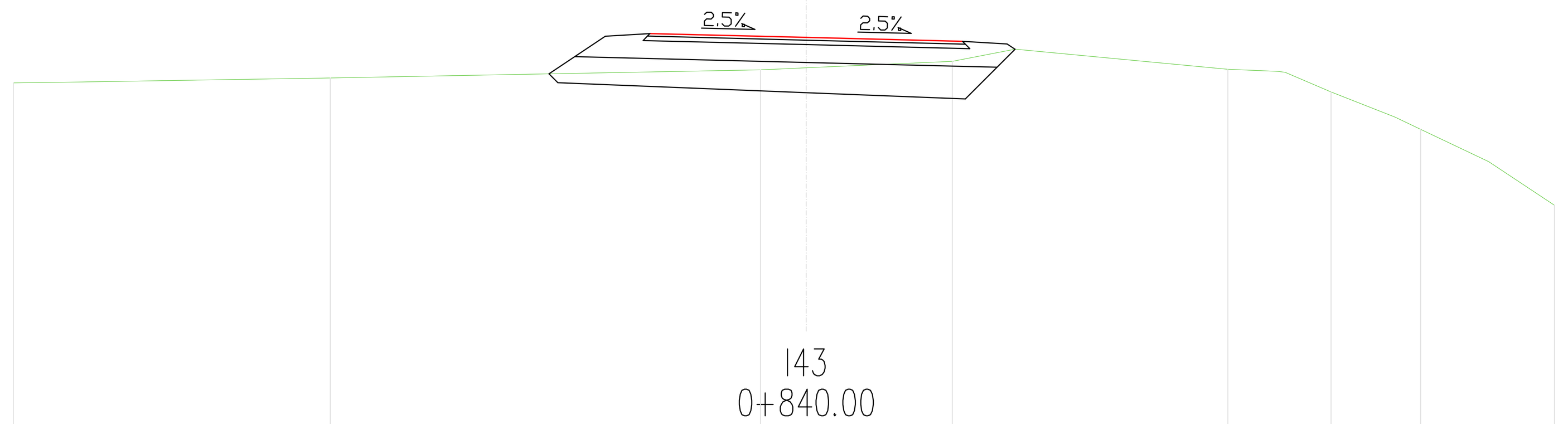

CESTISCE	316.984	317.405	317.435	317.391	317.348	317.318	317.259		
OD.OSI	2.881	2.250	1.750	0.000	1.750	2.250	2.351		
TEREN	316.882	316.938	317.029	317.123	317.035	316.781	316.361	315.510	
OD.OSI	8.880	5.330	0.513	1.635	4.722	5.876	6.880	8.378	

I44 0+860.00

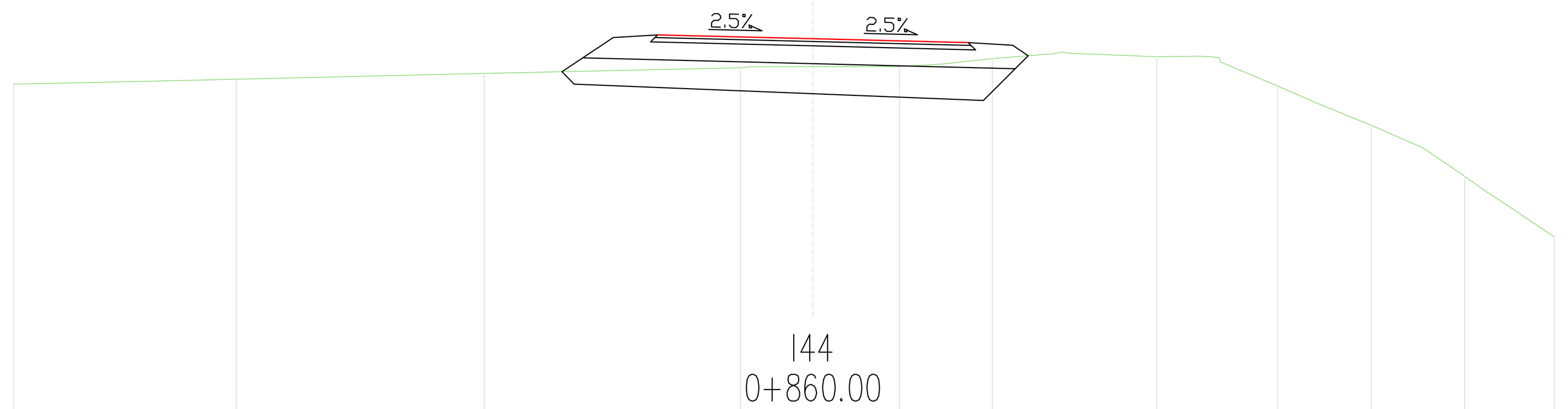

CESTISCE	316.860	317.245	317.275	317.231	317.188	317.158	317.041				
OD.OSI	2.828	2.250	1.750	0.000	1.750	2.250	2.425				
TEREN	316.721	316.776	316.840	316.905	316.920	317.008	317.030	316.699	316.257	315.684	315.000
OD.OSI	9.005	6.497	3.703	0.817	0.976	2.021	3.873	5.236	6.290	7.342	8.351

I45 0+880.00

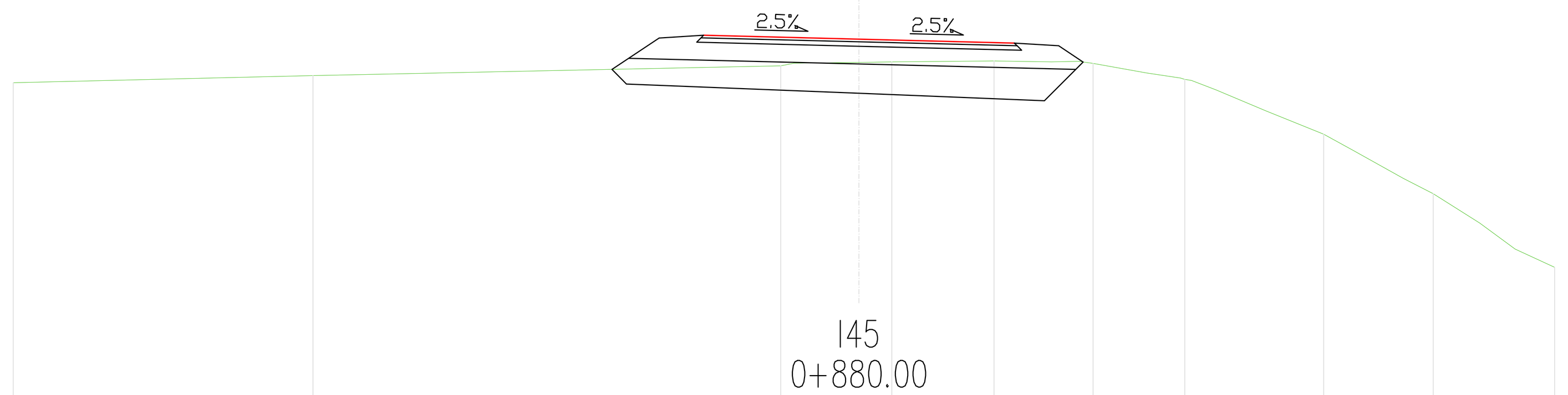

CESTISCE	316.730	317.085	317.115	317.071	317.028	316.998	316.814			
OD.OSI	2.782	2.250	1.750	0.000	1.750	2.250	2.525			
TEREN	316.580	316.660	316.770	316.815	316.825	316.798	316.619	316.000	315.329	314.500
OD.OSI	9.524	6.150	0.880	0.369	1.522	2.637	3.670	5.233	6.468	7.834

PROJEKTANT
LJUBLJANSKI URBANISTIČNI ZAVOD d.d.
Verovškova ulica 64, 1001 Ljubljana
Telefon +386(0)1 360 24 00
www.luz.si • info@luz.si
APPIA d.o.o.
Leskoškova cesta 9e
1000 Ljubljana

OBJEKT	Kolesarske poti Medvode - Pirniče - Vikrče
INVESTITOR	Občina Medvode Cesta komandanta Staneta 12 1215 Medvode
VODJA PROJEKTA	Uroš Maršič, univ. dipl. inž. grad., IZS G-3272
POOBLAŠČENI INŽENIR	David Lavrič, univ. dipl. inž. grad., IZS G-2155
SODELAVCI	
VRSTA DOKUMENTACIJE	PZI
VRSTA NAČRTA	Načrt gradbenih konstrukcij
VSEBINA RISBE	Prečni prerezi I36-I45
DATUM	september 2020
ŠT. PROJEKTA	8512
ŠT. NAČRTA	8512_P
MERILO	1:50
ŠT. RISBE	G.132.16

OPOMBE: Vse kote in dimenzije je potrebno preveriti na licu mesta